




# Anchorage Bowl Coastal Resource Atlas

## Parks and Trails


### Parks and Trails

-  Trails
-  Municipal Parks
-  Chugach State Park

This map is funded by the Coastal Impact Assistance Program, Office of the Governor, pursuant to National Oceanic and Atmospheric Administration Award No. NA17OZ0558. The preparation of this map is funded in part by a grant from the National Oceanic and Atmospheric Administration administered by Department of Natural Resources, Office of Project Management and Permitting, and the Department of Community and Economic Development, Division of Community and Business Development. The views expressed herein are those of the Municipality of Anchorage and do not necessarily reflect the views of the NOAA or any of its sub-agencies.

This map is derived from Geographic Information Systems data developed and maintained by the Municipality of Anchorage (MOA). This map is not the official representation of any of the information included and is made available to the public solely for informational purposes. This map may be outdated, inaccurate and may omit important information. Do not rely on this information. The Municipality of Anchorage will not be liable for losses arising from errors, inaccuracies or omissions in the map.

Source: Municipality of Anchorage, Department of Planning, Division of Technical Services  
Map date: June 2006



0 0.5 1 2 Miles

